








Plate : KAL 7b	
WESCO	
Proposed alignment of 33KV line under Infrastructure Development Plan	
Mahichala Chowk - Mahichala	
 200 100 0 200 400 Meters	 Existing location of 132/33 KV s/s or Tapping location on existing 33 KV line
	 Proposed location of 33/11 KV s/s
	 Buffer Line (3 Km from Point)
	 Proposed Power Line
<div><div><p><i>Mahichala Chowk</i></p><p><i>Mahichala</i></p><p>298 m</p><p><i>Estimated Length of 33 KV line = 298 m</i></p></div><div><p>Prepared by:</p><div> SPARC Igniting Innovations</div><div>Spatial Planning & Analysis Research Centre Pvt. Ltd. E/11, Infocity, Patia, Bhubaneswar</div></div></div>	